















LEGEND

- | | | | |
|---|--------------------------------|---|--|
|  | ① Historic District open space |  | ⑦ Potential development zone* |
|  | ② The Great Promenade* |  | ⑧ Service / utility area* |
|  | ③ Summer Park* |  | ⑨ Potential arrival / departure points* |
|  | ④ Major public access* |  | ⑩ Primary vehicular circulation* |
|  | ⑤ Historic buildings |  | ⑪ Secondary vehicular circulation* |
|  | ⑥ Non-contributing buildings |  | ⑫ Governors Island National Monument (NPS) |

*Note: The areas shown are illustrative of possible size, placement and layout and should not be construed as a commitment for final design or construction.